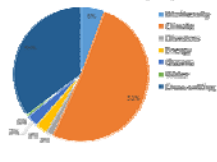


ConnectinGEO

ConnectinGEO is a Coordinate and Support Action of the Horizon2020 program aiming to link existing Earth Observation networks with science, private sector and with GEOSS and Copernicus stakeholders. Main objectives are to **enable ENEON** and to provide the EC with a **gap analysis** among existing EO networks prioritizing the **Sustainable Development Goals** and the **Essential Variables**.

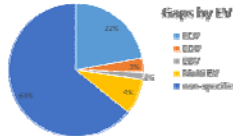
Gaps by theme



Gaps by Thread



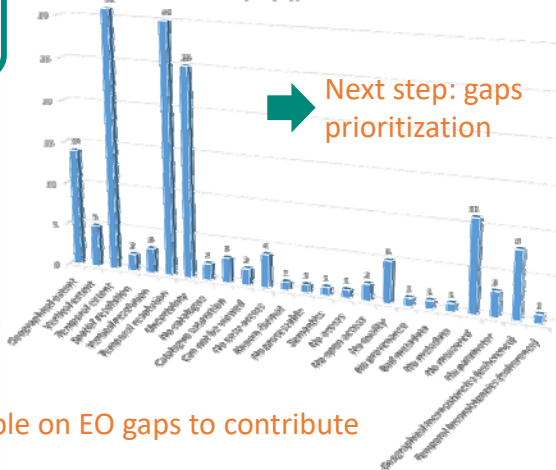
Gaps by EV



Preliminary results on EO gap analysis



Gaps by type



Next step: gaps prioritization

176 gaps identified coming from 5 threads of the ConnectinGEO methodology

Table on EO gaps to contribute

Other interesting results

- ➔ **Map of EV on all domains**
EVs current status in different communities and way to move forward [D2.2]
Proposal of EVs for selected themes [D2.3]
- ➔ **Map of SDG related to gaps**
Report on observations, measurements and gaps in observation systems reported by the communities [D3.4]
- ➔ **Call for Paper: Special issue on 'Towards integrated Essential Variables for Environmental Sustainability**. Call for contributions to advance the definition and realization of EVs, application as process indicators and metrics towards sustainable goals.